

ZMA201800005 Location Maps: Existing Conditions

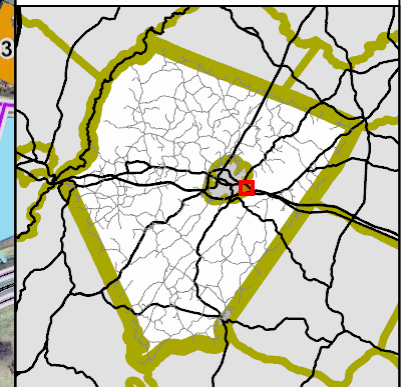


Legend

(Note: Some items on map may not appear in legend)

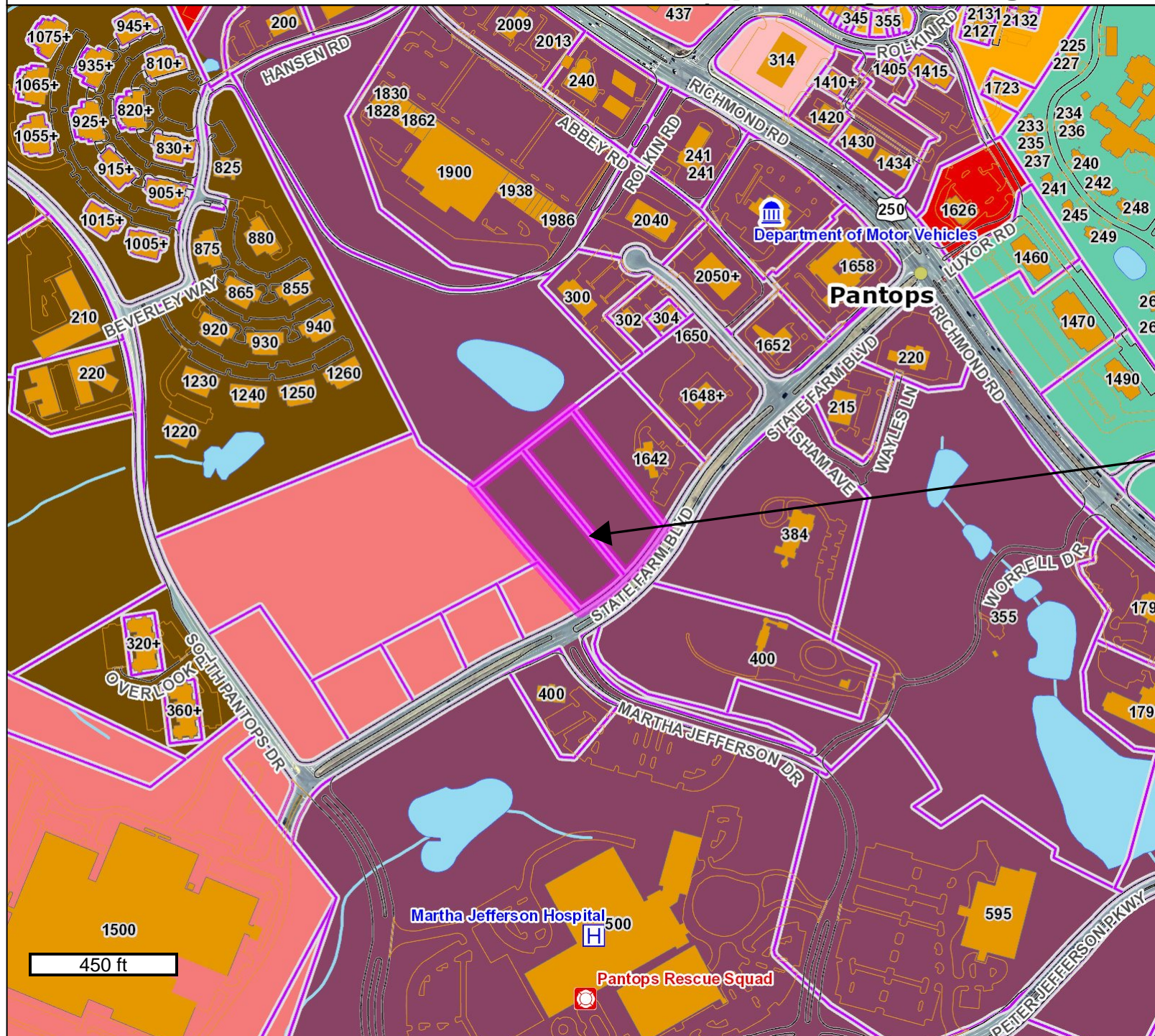
- Points of Interest
- AIRPORT
- COLLEGE/UNIVERSITY
- COMMUNITY
- FIRE/RESCUE STATION
- GOVERNMENT
- HOSPITAL
- LIBRARY
- POLICE STATION
- POST OFFICE
- RECREATION/TOURISM
- SCHOOL
- Parcel Info
- Parcels

Subject Property:
TMP#78-64 and
TMP #78-65



GIS-Web
Geographic Data Services
www.albemarle.org
(434) 296-5832

ZMA201800005 Location Maps: Current Zoning



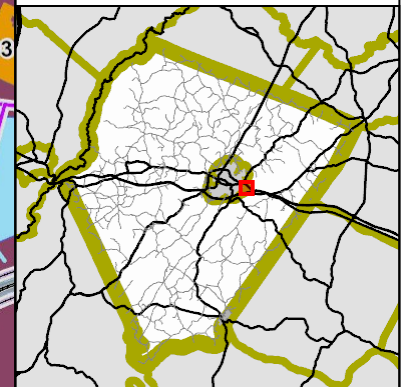
Legend

(Note: Some items on map may not appear in legend)

- Points of Interest
 - AIRPORT
 - COLLEGE/UNIVERSITY
 - COMMUNITY
 - FIRE/RESCUE STATION
 - GOVERNMENT
 - HOSPITAL
 - LIBRARY
 - POLICE STATION
 - POST OFFICE
 - RECREATION/TOURISM
 - SCHOOL
- Parcel Info
 - Parcels
- Zoning Info
 - Zoning Classifications
 - Rural Areas
 - Village Residential
 - R1 Residential
 - R2 Residential
 - R4 Residential
 - R6 Residential
 - R10 Residential
 - R15 Residential
 - Planned Residential Development
 - Neighborhood Model District
 - Monticello Historic District
 - C1 Commercial
 - Commercial Office
 - Highway Commercial
 - Planned Development Sh
 - Planned Development Mix
 - Downtown Crozer District
 - Light Industry
 - Heavy Industry
 - Planned Development Ind
 - Town of Scottsville

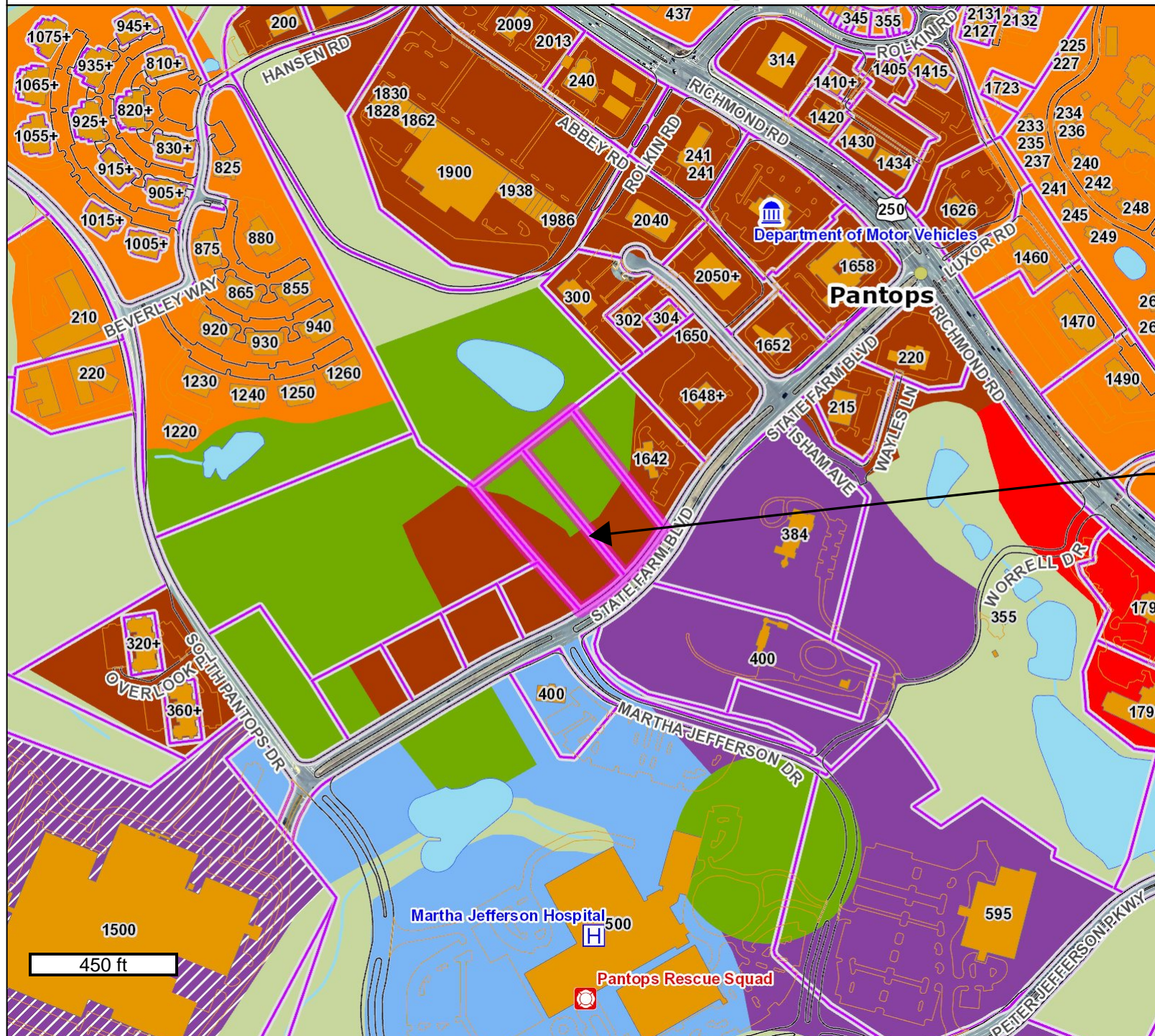
Subject Property:
TMP#78-64 and
TMP #78-65

PDMC Zoning



GIS-Web
Geographic Data Services
www.albemarle.org
(434) 296-5832

ZMA201800005 Location Maps: Future Land Use Plan



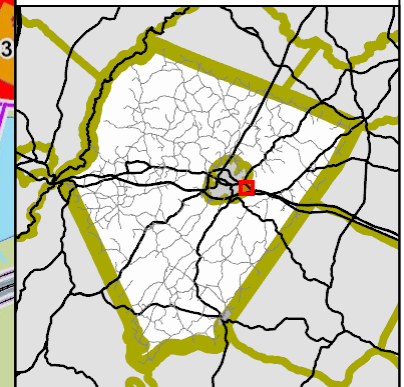
Legend

(Note: Some items on map may not appear in legend)

- Points of Interest
 - AIRPORT
 - COLLEGE/UNIVERSITY
 - COMMUNITY
 - FIRE/RESCUE STATION
 - GOVERNMENT
 - HOSPITAL
 - LIBRARY
 - POLICE STATION
 - POST OFFICE
 - RECREATION/TOURISM
 - SCHOOL
- Parcel Info
 - Parcels
- Comp Plan Land Use Info
 - Pantops Master Plan Land
 - Neighborhood Density Re
 - Urban Density Residential
 - Urban Mixed Use
 - Institutional
 - Employment District
 - Employment Mixed Use
 - Commercial Mixed Use
 - Parks
 - GreenSpace
 - River Corridor
 - Rural Area
 - Village of Albemarle Master
 - Neighborhood Density Re
 - Neighborhood Density Re
 - Town/Village Center
 - Institutional
 - Parks and Green Systems

**Subject Property:
TMP#78-64 and
TMP #78-65**

**Urban Mixed Use
and Parks**



GIS-Web
Geographic Data Services
www.albemarle.org
(434) 296-5832