























ATTACHMENT C

Symbology for the Zoning Classifications

| | |
|---|--------------------------------------|
|  | Rural Areas |
|  | Village Residential |
|  | R1 Residential |
|  | R2 Residential |
|  | R4 Residential |
|  | R6 Residential |
|  | R10 Residential |
|  | R15 Residential |
|  | Planned Unit Development |
|  | Planned Residential Development |
|  | Neighborhood Model District |
|  | Monticello Historic District |
|  | C1 Commercial |
|  | Commercial Office |
|  | Highway Commercial |
|  | Planned Development Shopping Center |
|  | Planned Development Mixed Commercial |
|  | Downtown Crozet District |
|  | Light Industry |
|  | Heavy Industry |
|  | Planned Development Industrial Park |
|  | Town of Scottsville |

ATTACHMENT C

