























ATTACHMENT C

Symbology for the Zoning Classifications

	Rural Areas
	Village Residential
	R1 Residential
	R2 Residential
	R4 Residential
	R6 Residential
	R10 Residential
	R15 Residential
	Planned Unit Development
	Planned Residential Development
	Neighborhood Model District
	Monticello Historic District
	C1 Commercial
	Commercial Office
	Highway Commercial
	Planned Development Shopping Center
	Planned Development Mixed Commercial
	Downtown Crozet District
	Light Industry
	Heavy Industry
	Planned Development Industrial Park
	Town of Scottsville

