

The Board of County Supervisors of Albemarle County, Virginia, in regular meeting on the 6th day of November 2024, adopted the following resolution:

R E S O L U T I O N

WHEREAS, the street(s) in **Hyland Park Phase 2**, as described on the attached Additions Form AM-4.3 dated **November 6, 2024**, fully incorporated herein by reference, is shown on plats recorded in the Clerk's Office of the Circuit Court of Albemarle County, Virginia; and

WHEREAS, the Resident Engineer for the Virginia Department of Transportation has advised the Board that the street(s) meet the requirements established by the Subdivision Street Requirements of the Virginia Department of Transportation.

NOW, THEREFORE, BE IT RESOLVED, that the Albemarle Board of County Supervisors requests the Virginia Department of Transportation to add the street(s) in **Hyland Park Phase 2**, as described on the attached Additions Form AM-4.3 dated **November 6, 2024**, to the secondary system of state highways, pursuant to §33.2-705, Code of Virginia, and the Department's Subdivision Street Requirements; and

BE IT FURTHER RESOLVED that the Board guarantees a clear and unrestricted right- of-way, as described, exclusive of any necessary easements for cuts, fills and drainage as described on the recorded plats; and

FURTHER RESOLVED that a certified copy of this resolution be forwarded to the Resident Engineer for the Virginia Department of Transportation.

* * * * *

Recorded vote:

Moved by:

Seconded by:

Yeas:

Nays:

Absent:

A Copy Teste:

Claudette K. Borgersen, Clerk
Board of County Supervisors



COMMONWEALTH OF VIRGINIA DEPARTMENT OF TRANSPORTATION
Form AM 4.3

In Albemarle County

by Resolution of the governing body adopted 11/6/2024

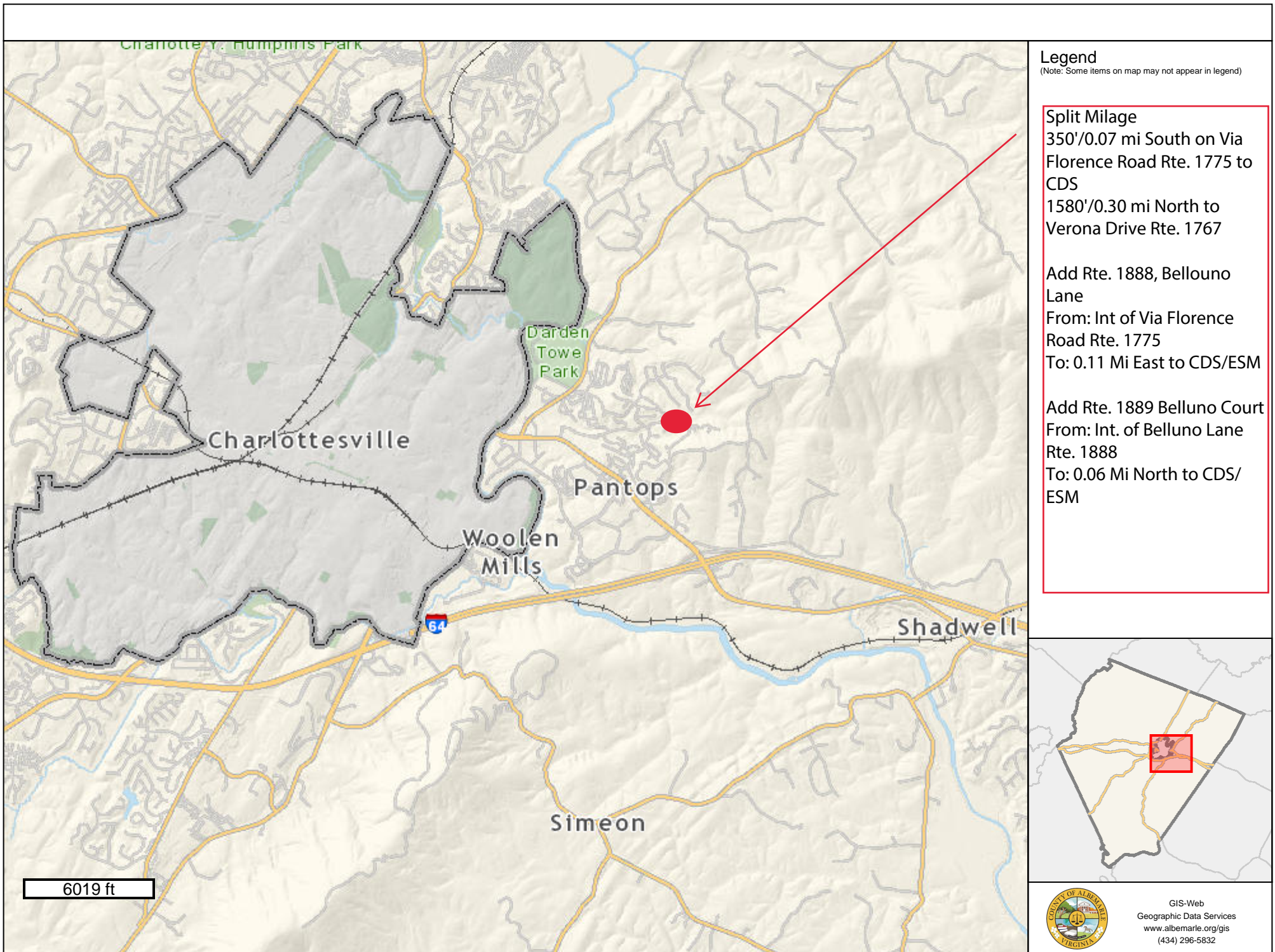
The following VDOT Form AM-4.3 is hereby attached and incorporated as part of the governing body's resolution for changes to the secondary system of state highways.

A Copy Testee Signed (County Official): _____

Report of Changes in the Secondary System of State Highways

Project/Subdivision: **Hyland Park Ph 2**

CHANGE TYPE	RTE NUM & STREET NAME	CHANGE DESCRIPTION	FROM TERMINI	TO TERMINI	LENGTH	NUMBER OF LANES	RECORDATION REFERENCE	ROW WIDTH
Addition	Rt. 1888 - Belluno Lane	New subdivision street §33.2-705	Int Via Florence Road Rt 1775	Belluno Lane CDS	0.11	2	DB 5460/81	54
Addition	Rt. 1889 - Belluno Court	New subdivision street §33.2-705	Belluno Lane (Future Rt 1888)	West to Belluno Court CDS	0.06	2	DB 5460/81	54

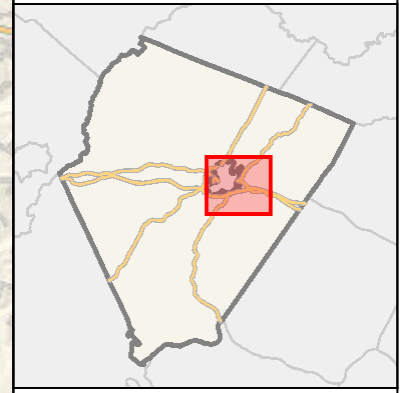


Legend
 (Note: Some items on map may not appear in legend)

- Split Mileage**
- 350'/0.07 mi South on Via Florence Road Rte. 1775 to CDS
- 1580'/0.30 mi North to Verona Drive Rte. 1767

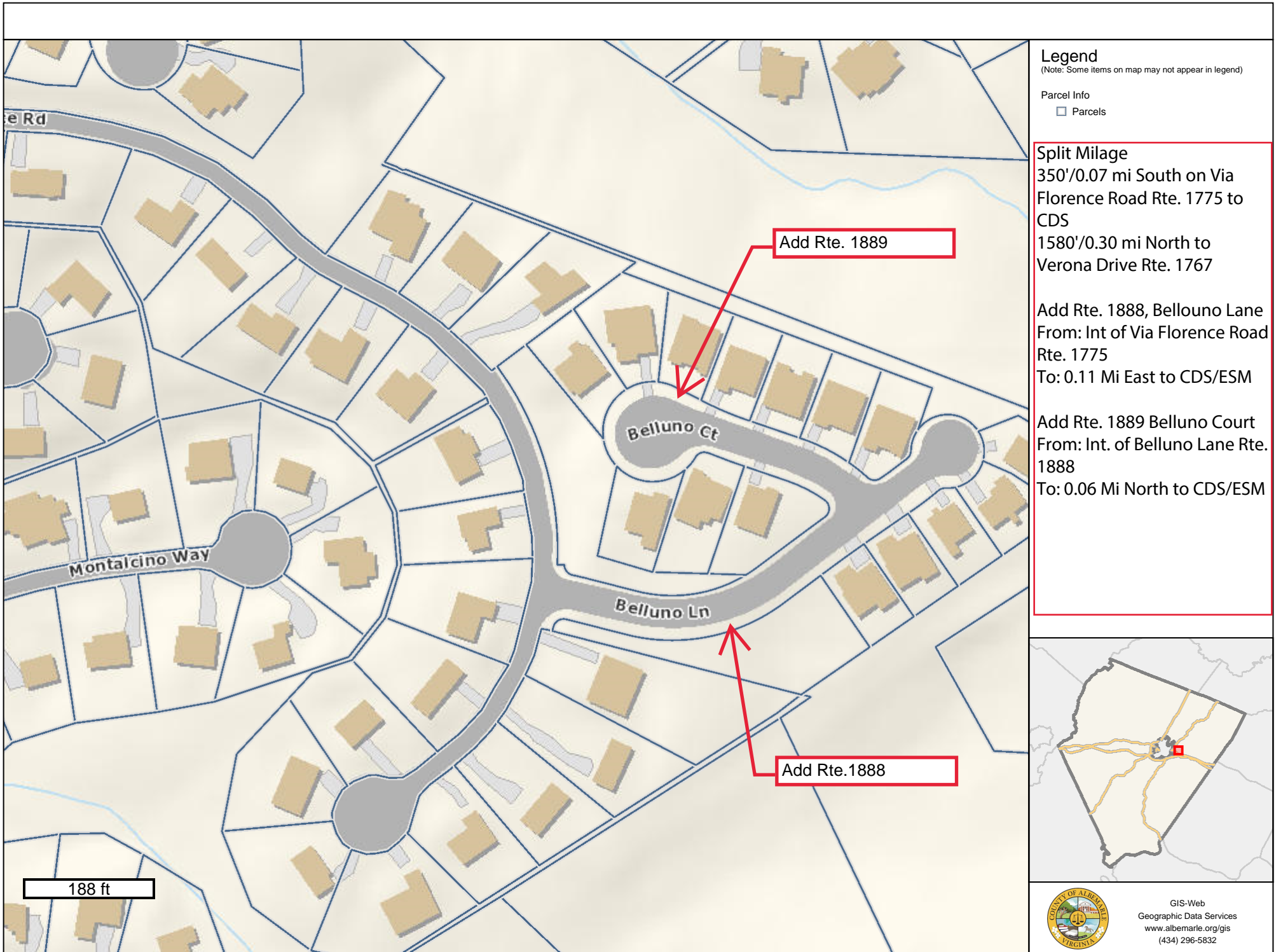
- Add Rte. 1888, Bellouno Lane**
- From: Int of Via Florence Road Rte. 1775
- To: 0.11 Mi East to CDS/ESM

- Add Rte. 1889 Belluno Court**
- From: Int. of Belluno Lane Rte. 1888
- To: 0.06 Mi North to CDS/ESM




 GIS-Web
 Geographic Data Services
www.albemarle.org/gis
 (434) 296-5832

6019 ft



Legend

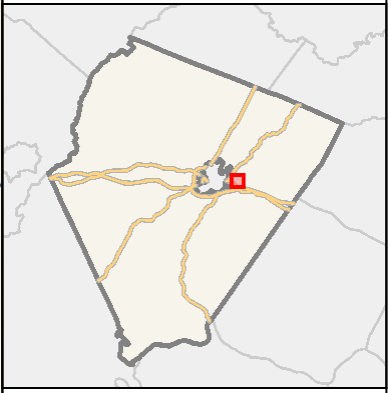
(Note: Some items on map may not appear in legend)

Parcel Info
□ Parcels

Split Milage
350'/0.07 mi South on Via Florence Road Rte. 1775 to CDS
1580'/0.30 mi North to Verona Drive Rte. 1767

Add Rte. 1888, Bellouno Lane
From: Int of Via Florence Road Rte. 1775
To: 0.11 Mi East to CDS/ESM

Add Rte. 1889 Belluno Court
From: Int of Belluno Lane Rte. 1888
To: 0.06 Mi North to CDS/ESM




GIS-Web
Geographic Data Services
www.albemarle.org/gis
(434) 296-5832

188 ft