



County of Albemarle
COMMUNITY DEVELOPMENT DEPARTMENT

401 McIntire Road, North Wing
Charlottesville, VA 22902-4579
Telephone: 434-296-5832
WWW.ALBEMARLE.ORG

Date: TBD

Carrie Shepherd, P.E.
Resident Engineer / Charlottesville
Virginia Department of Transportation
701 VDOT Way
Charlottesville, VA 22911

**Subject: VDOT Project 1700-002-048, UPC 126312
Hunterstand Court (Rte. 1700)**

Dear Ms. Shepherd:

In my capacity as County Engineer and on behalf of the Albemarle County Board of Supervisors, the County supports the acceptance of Hunterstand Court (Rte. 1700 – UPC 126312, Project 1700-002-048) into the State Secondary System, and the related Highway System Changes associated with this project. The highway changes include:

- Code Section §33.2-705 – Addition to Secondary Route

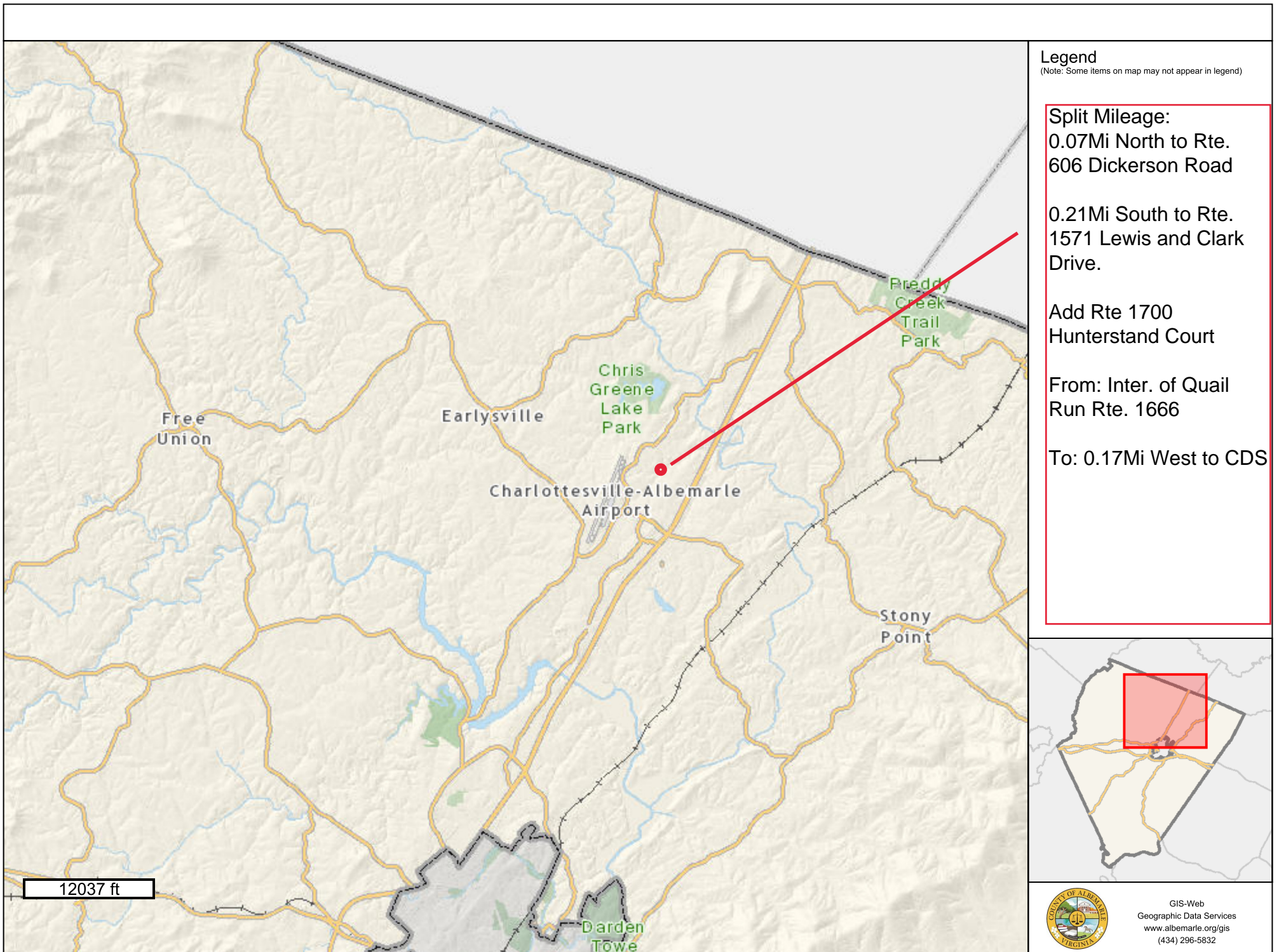
Please see the attached sketches for the location and additional details regarding this request.

If you have any questions related to this project, do not hesitate to contact me.

Sincerely,

Frank Pohl, P.E.
County Engineer
Community Development

Encl. – Project



Legend
 (Note: Some items on map may not appear in legend)

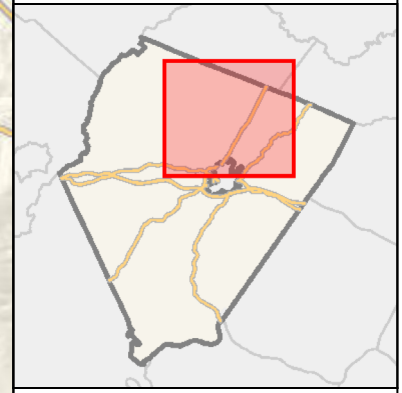
Split Mileage:
 0.07Mi North to Rte. 606 Dickerson Road

0.21Mi South to Rte. 1571 Lewis and Clark Drive.

Add Rte 1700 Hunterstand Court

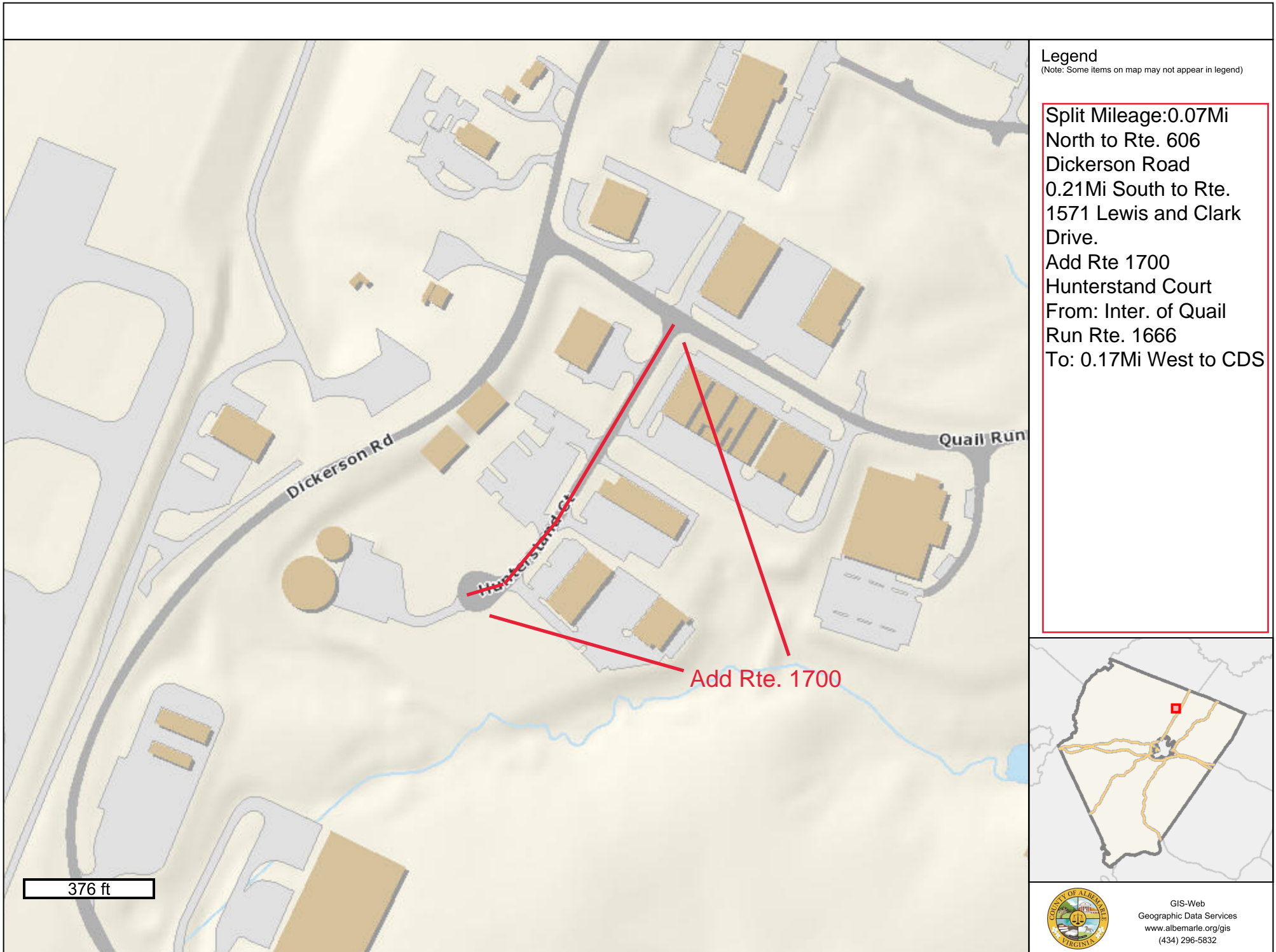
From: Inter. of Quail Run Rte. 1666

To: 0.17Mi West to CDS




GIS-Web
 Geographic Data Services
www.albemarle.org/gis
 (434) 296-5832

12037 ft



Legend
(Note: Some items on map may not appear in legend)

Split Mileage: 0.07Mi
North to Rte. 606
Dickerson Road
0.21Mi South to Rte.
1571 Lewis and Clark
Drive.
Add Rte 1700
Hunterstand Court
From: Inter. of Quail
Run Rte. 1666
To: 0.17Mi West to CDS

376 ft



GIS-Web
Geographic Data Services
www.albemarle.org/gis
(434) 296-5832