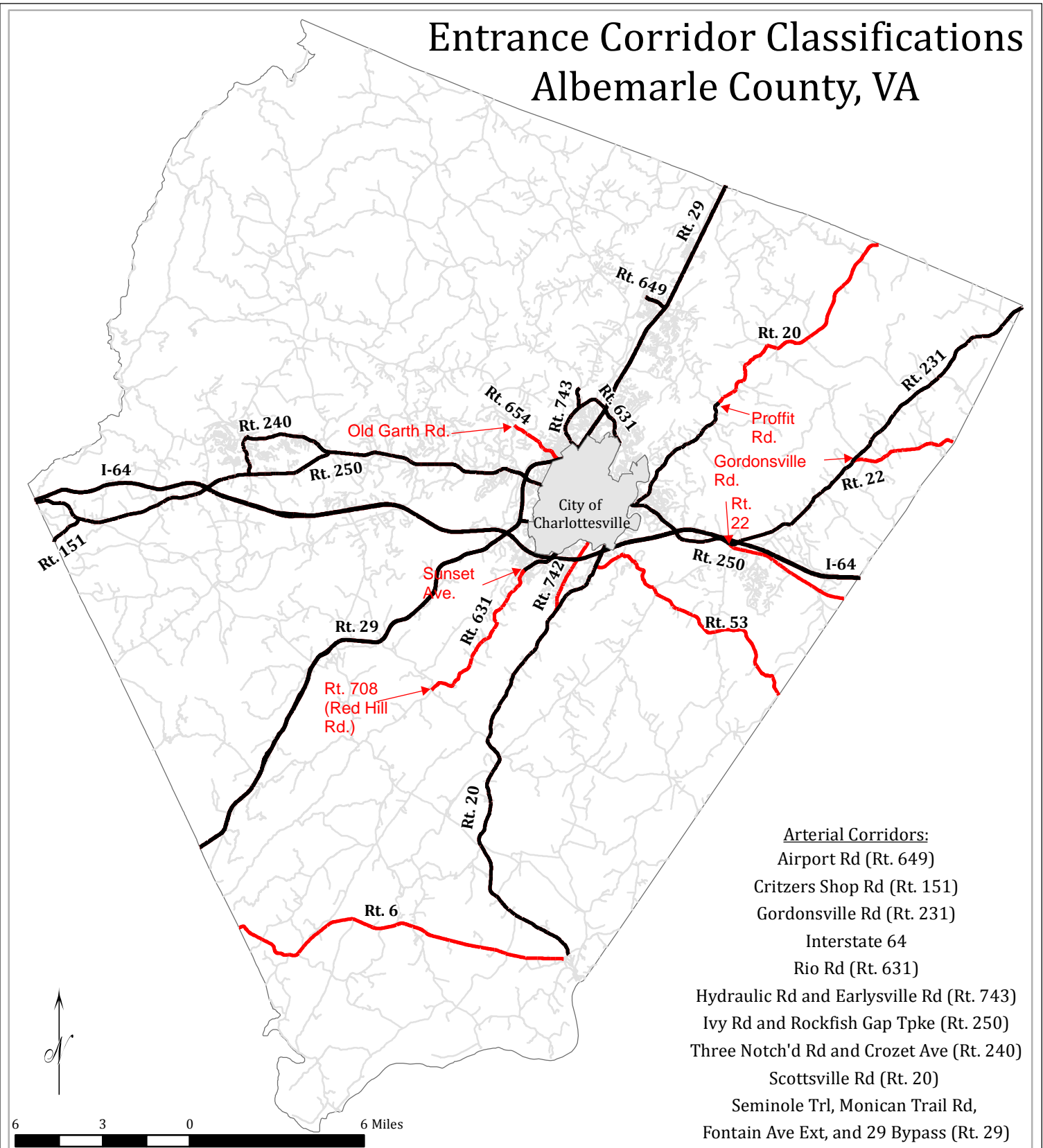


# Entrance Corridor Classifications Albemarle County, VA








- Arterial Corridors:**  
 Airport Rd (Rt. 649)  
 Critzers Shop Rd (Rt. 151)  
 Gordonsville Rd (Rt. 231)  
 Interstate 64  
 Rio Rd (Rt. 631)  
 Hydraulic Rd and Earlysville Rd (Rt. 743)  
 Ivy Rd and Rockfish Gap Tpke (Rt. 250)  
 Three Notch'd Rd and Crozet Ave (Rt. 240)  
 Scottsville Rd (Rt. 20)  
 Seminole Trl, Monican Trail Rd,  
 Fontain Ave Ext, and 29 Bypass (Rt. 29)

**Non-Arterial Corridors:**

- Avon St Ext (Rt. 742)  
 Barracks Rd (Rt. 654)  
 Irish Rd (Rt. 6)  
 Thomas Jefferson Prkwy (Rt. 53)

**Corridors with mixed classifications:**

- 5th St and Old Lynchburg Rd (Rt. 631)  
 Louisa Rd (Rt. 22)  
 Richmond Rd (Rt. 250)  
 Stony Point Rd (Rt. 20)

-  Arterial Entrance Corridor
-  Non-Arterial Entrance Corridor
-  Other Roads
-  City Limits
-  Albemarle County Boundary